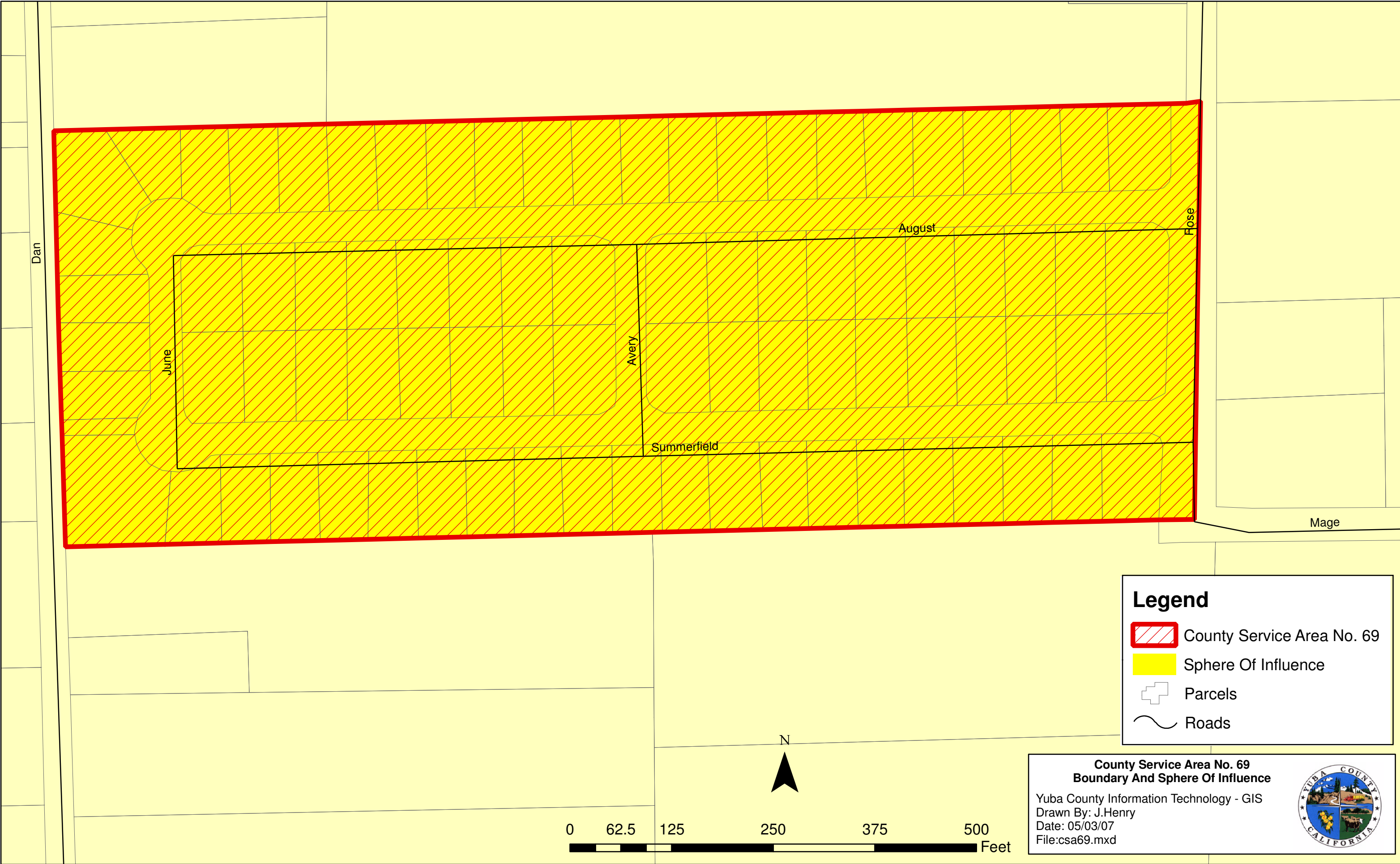






County Service Area No. 69 - Boundary And Sphere Of Influence



Legend

-  County Service Area No. 69
-  Sphere Of Influence
-  Parcels
-  Roads

N



0 62.5 125 250 375 500 Feet

County Service Area No. 69 Boundary And Sphere Of Influence

Yuba County Information Technology - GIS
Drawn By: J.Henry
Date: 05/03/07
File: csa69.mxd

