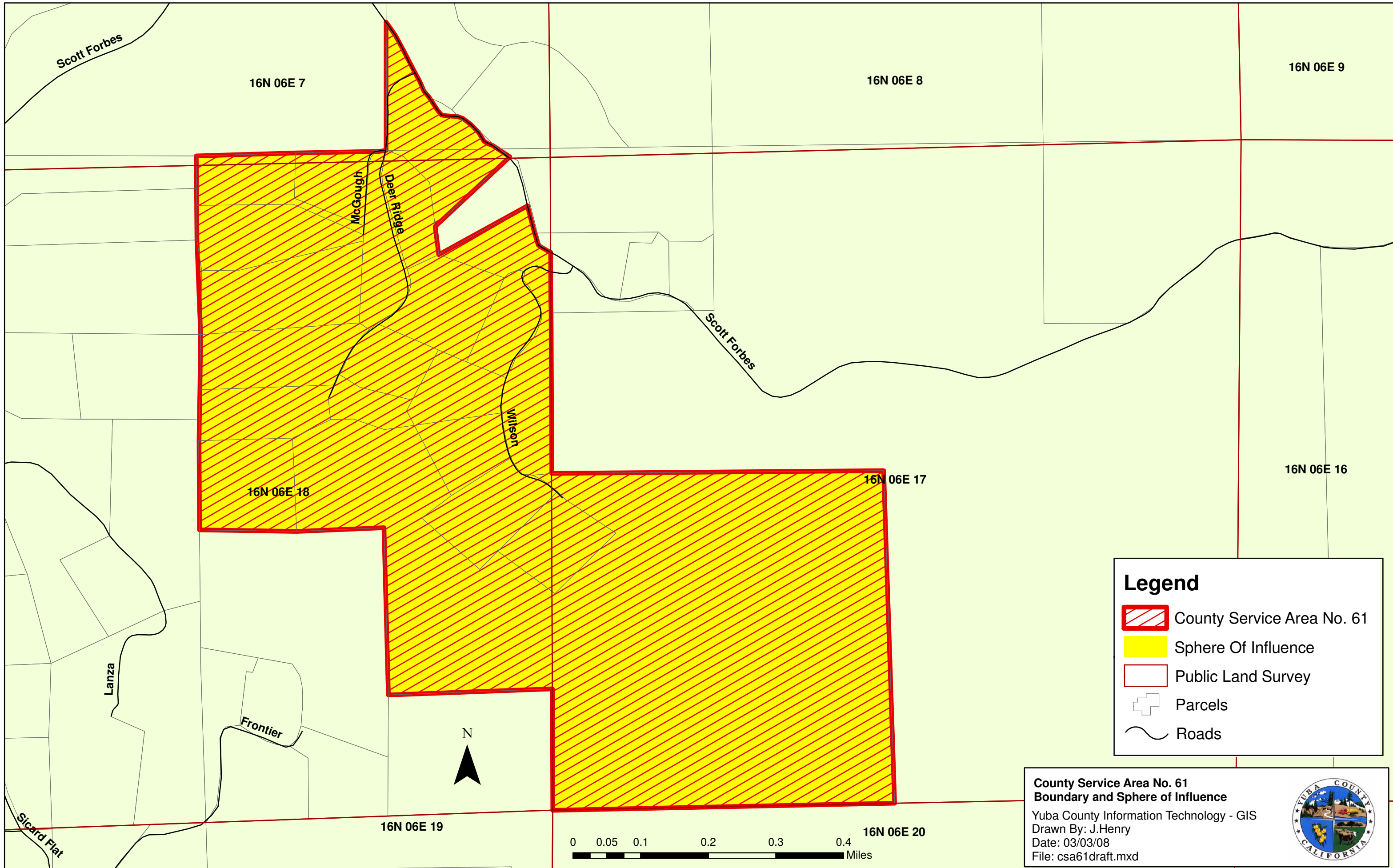







# County Service Area No. 61 - Boundary and Sphere Of Influence



**Legend**

-  County Service Area No. 61
-  Sphere Of Influence
-  Public Land Survey
-  Parcels
-  Roads

**County Service Area No. 61  
Boundary and Sphere of Influence**  
Yuba County Information Technology - GIS  
Drawn By: J.Henry  
Date: 03/03/08  
File: csa61draft.mxd

