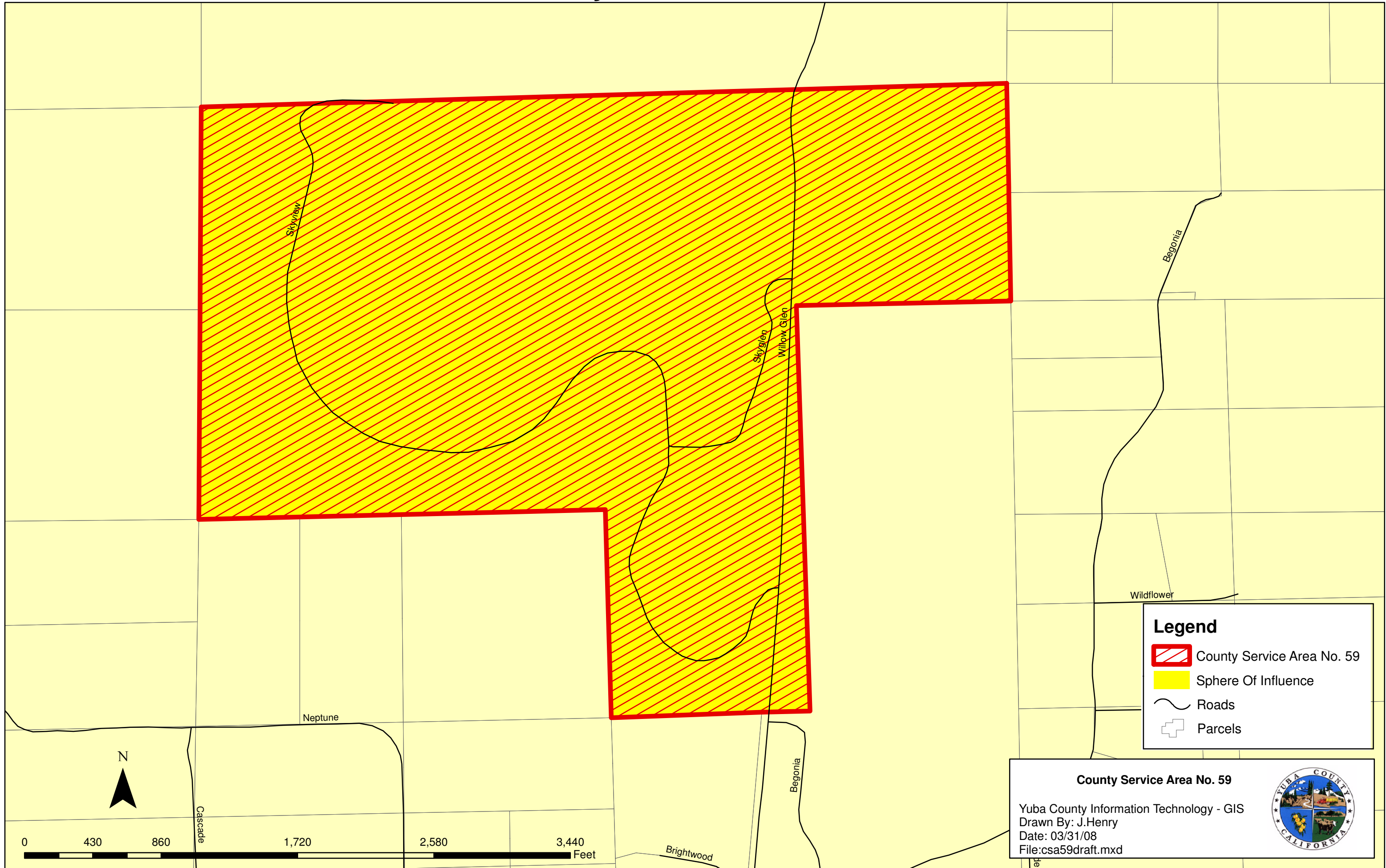






# County Service Area No. 59



**Legend**

-  County Service Area No. 59
-  Sphere Of Influence
-  Roads
-  Parcels

**County Service Area No. 59**  
Yuba County Information Technology - GIS  
Drawn By: J.Henry  
Date: 03/31/08  
File: csa59draft.mxd

