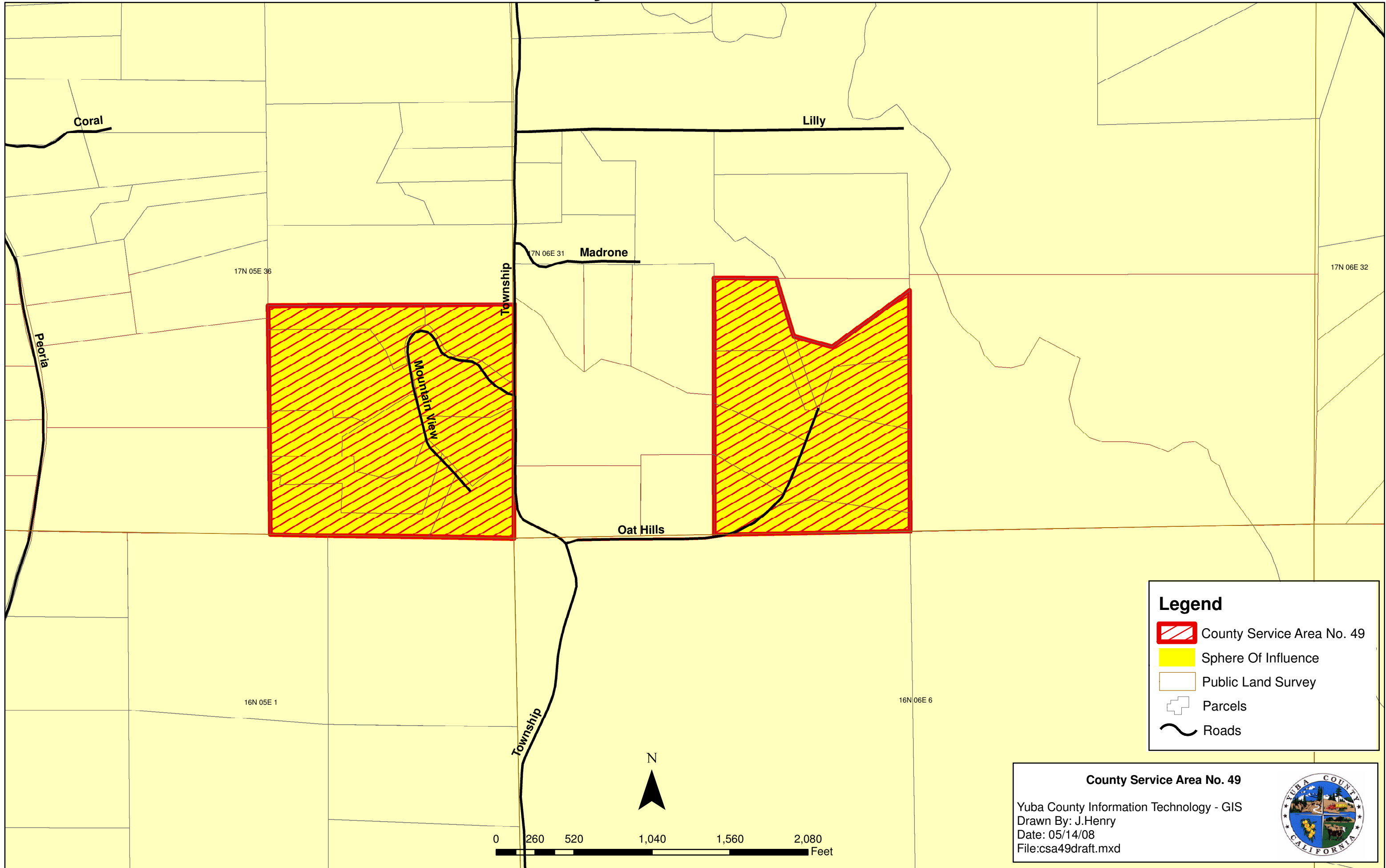






County Service Area No. 49



Legend

-  County Service Area No. 49
-  Sphere Of Influence
-  Public Land Survey
-  Parcels
-  Roads

County Service Area No. 49

Yuba County Information Technology - GIS
Drawn By: J.Henry
Date: 05/14/08
File: csa49draft.mxd

