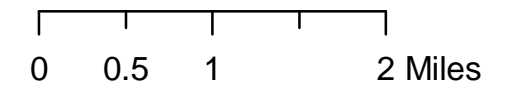

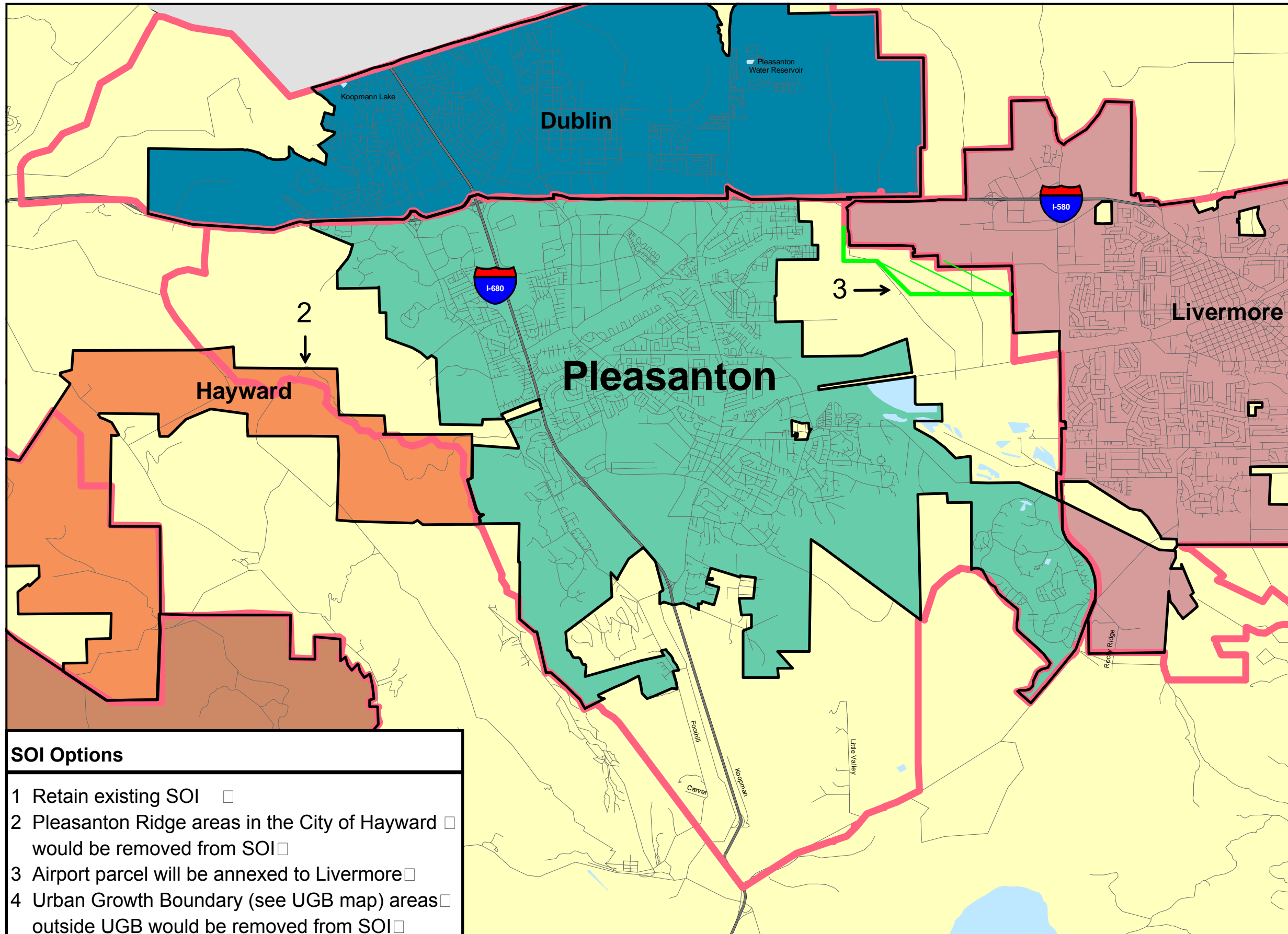


City of Pleasanton SOI Options

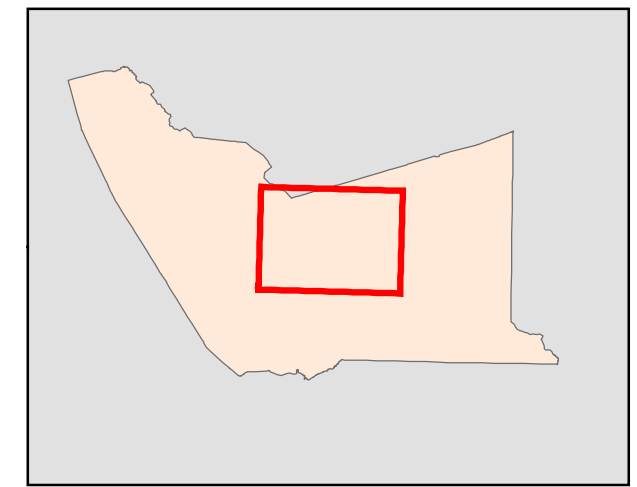


Legend

- Interstates
- Streets
- City Limits
- SOI
- Hydrology
- Alameda Unincorporated

SOI not yet verified by the Commission

Alameda County Reference Map



- SOI Options**
- 1 Retain existing SOI
 - 2 Pleasanton Ridge areas in the City of Hayward would be removed from SOI
 - 3 Airport parcel will be annexed to Livermore
 - 4 Urban Growth Boundary (see UGB map) areas outside UGB would be removed from SOI