

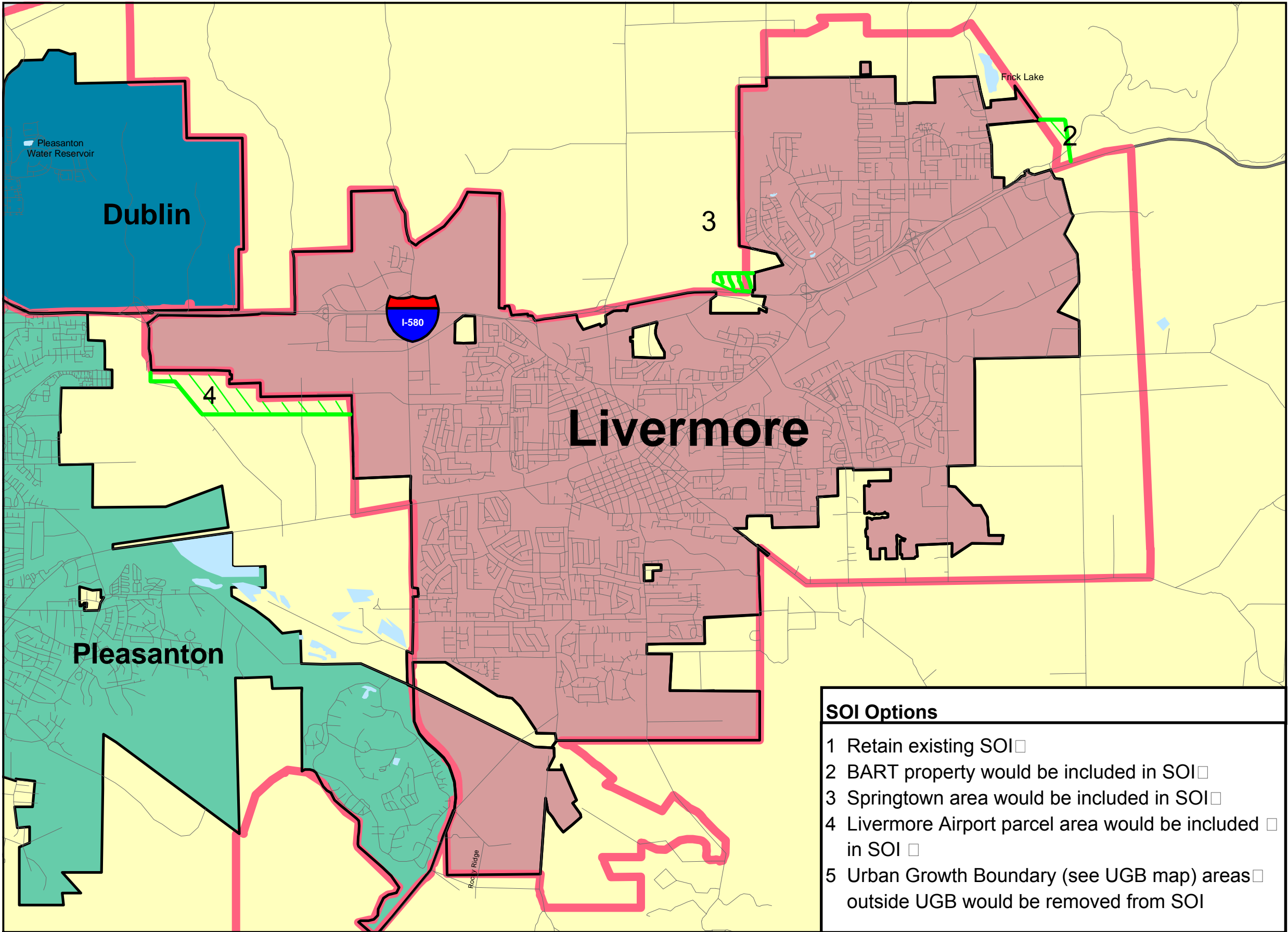


City of Livermore SOI Options

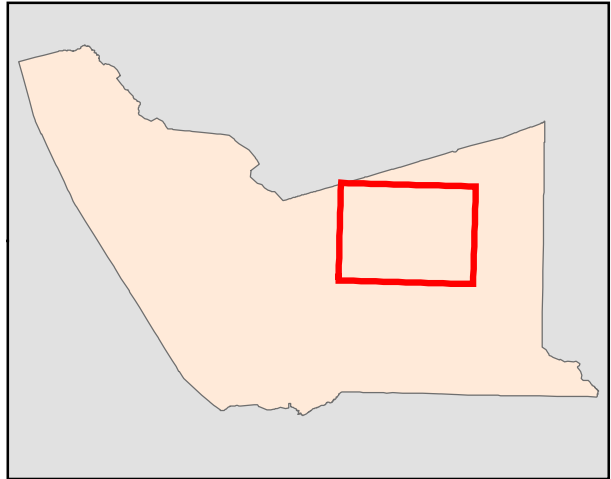


Legend

- Interstates
- Streets
- City Limits
- SOI
- Hydrology
- Alameda Unincorporated

SOI not yet verified by the Commission

Alameda County Reference Map



- SOI Options**
- 1 Retain existing SOI
 - 2 BART property would be included in SOI
 - 3 Springtown area would be included in SOI
 - 4 Livermore Airport parcel area would be included in SOI
 - 5 Urban Growth Boundary (see UGB map) areas outside UGB would be removed from SOI