
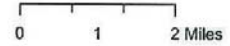
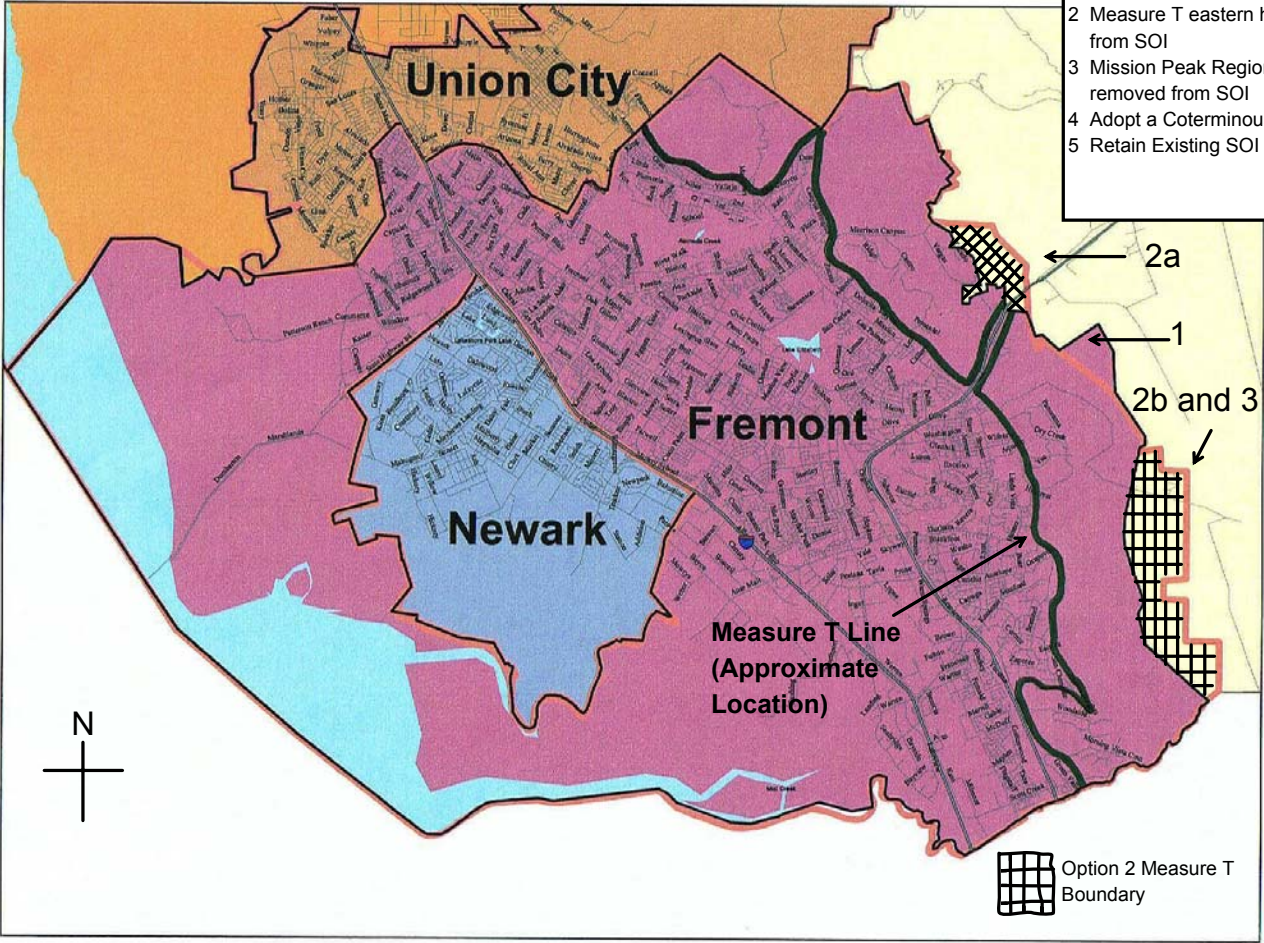
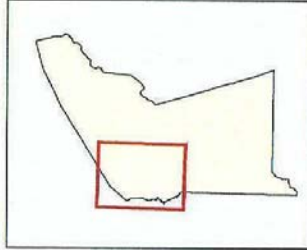


City of Fremont SOI Options

- SOI OPTIONS**
- 1 Mission Creek area would be included in SOI
 - 2 Measure T eastern hill areas would be removed from SOI
 - 3 Mission Peak Regional Preserve areas would be removed from SOI
 - 4 Adopt a Coterminous SOI
 - 5 Retain Existing SOI



Alameda County Reference Map



Option 2 Measure T Boundary